The southern front of the Central High Atlas

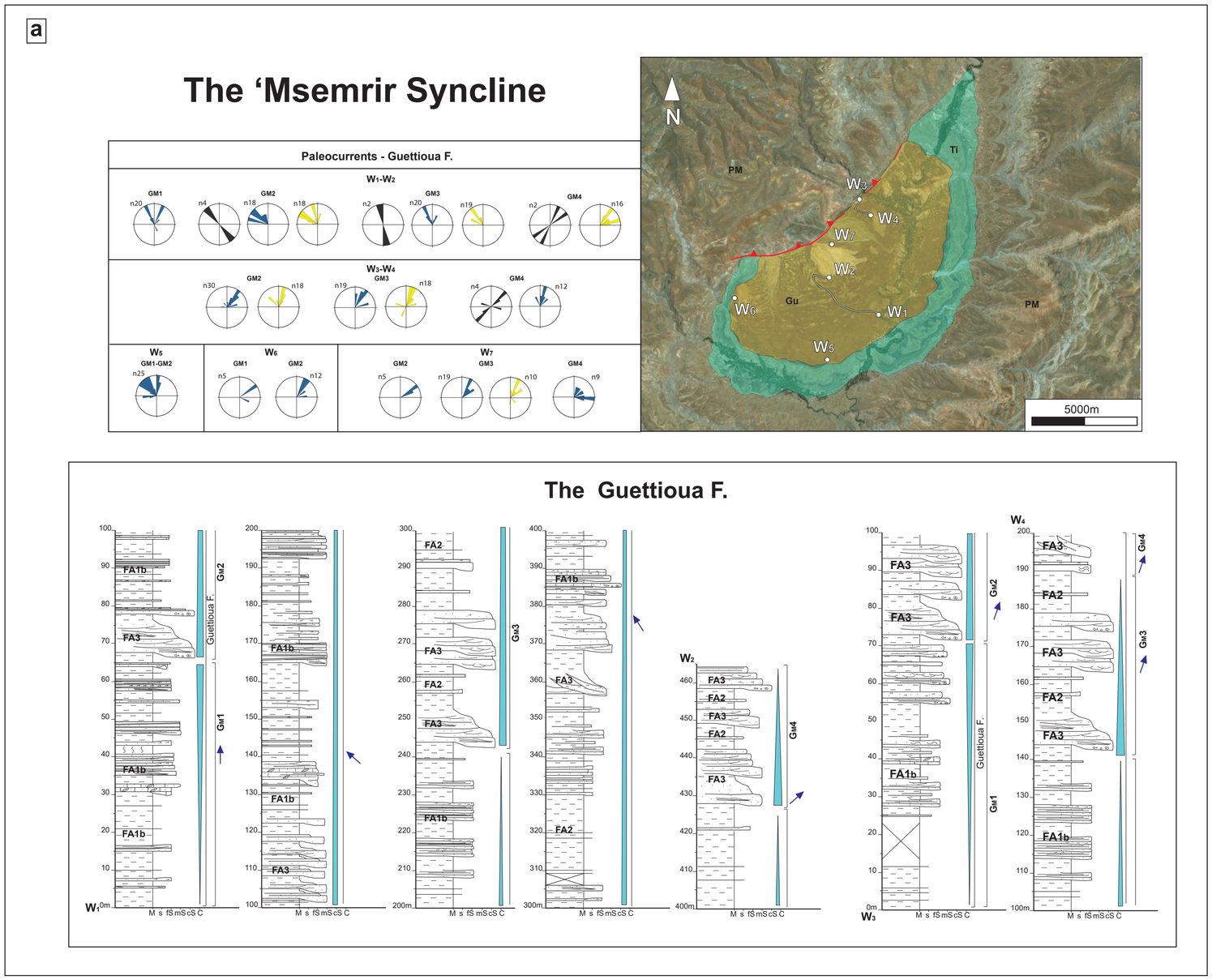

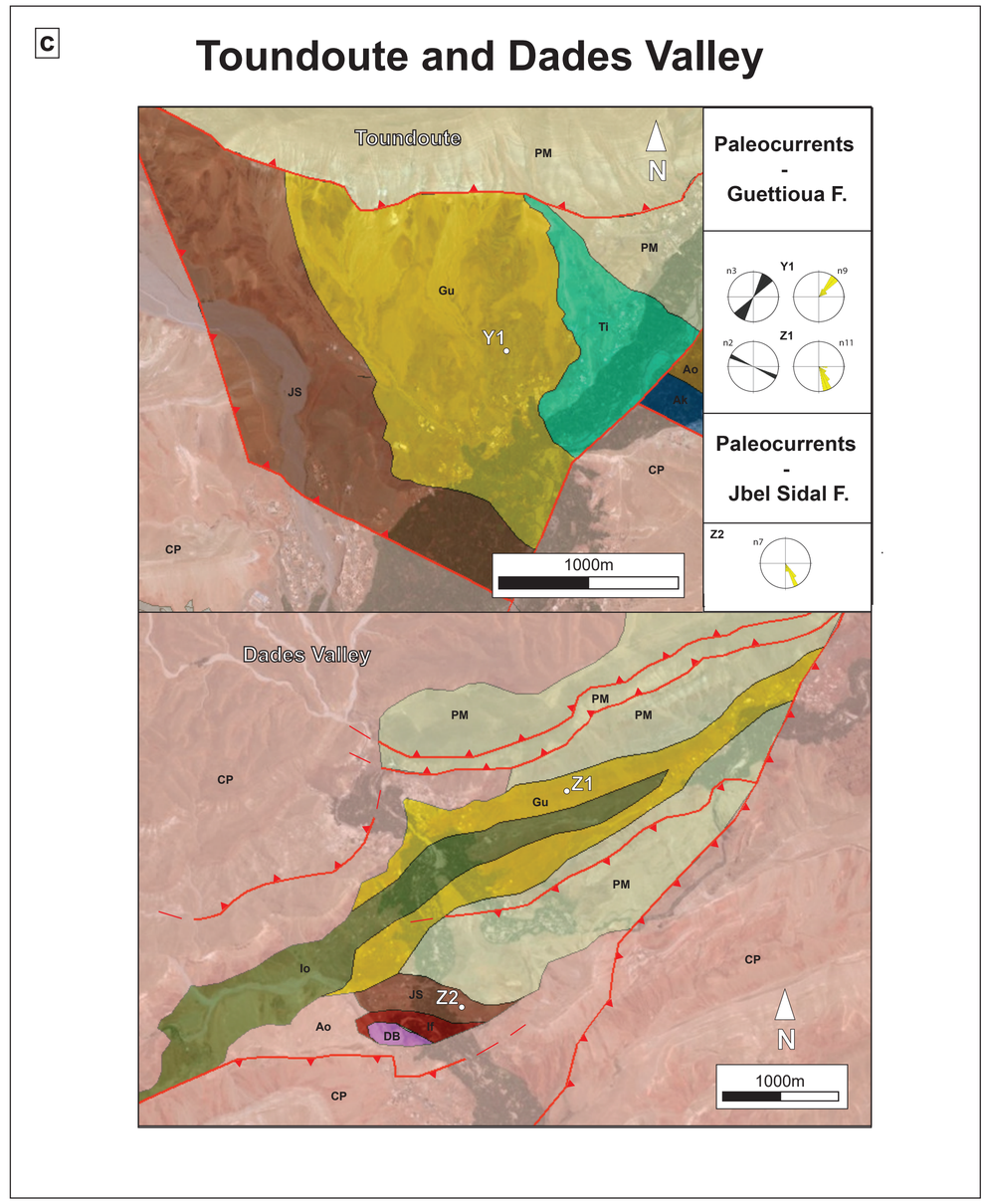

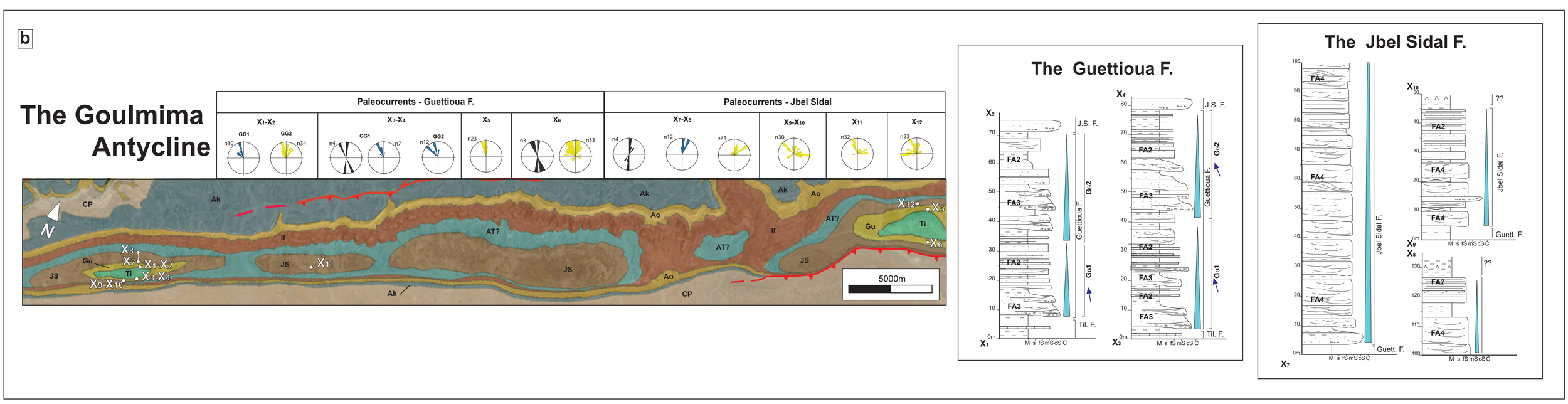

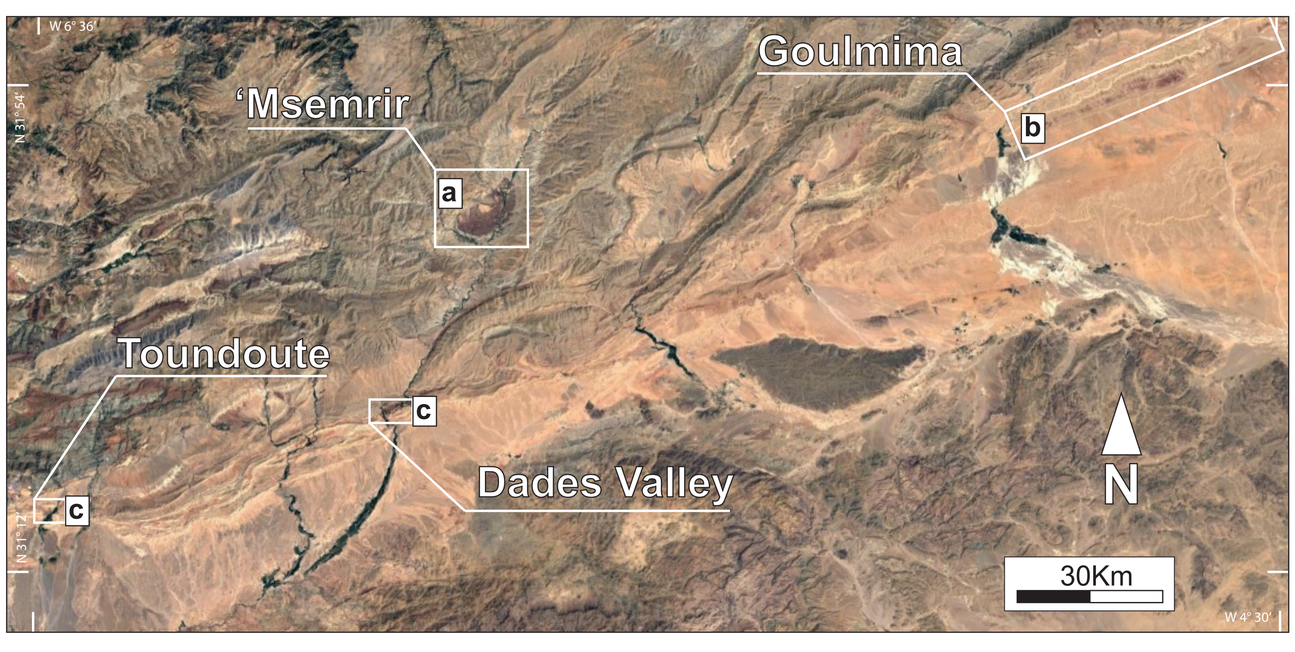

Simbology

Maps

CP	Upper Cretaceous, Paleocene and Miocene Fs.
Ak	Akrabou F.
Ao	Aoufous F.
If	Ifezouane F.
AT?	mudstone, marls, gypsum. Equivalent of the Ait Tafelt F. (?)
DB	Dades Basalt
JS	Jbel Sidal F.
Gu	Guettioua F.
Ti	Tilougguit F.
PM	Paleozoic and Lower Mesozoic basement
	Reverse Fault
	Faults
	Stratigraphic section
	Measurement Station

Stratigraphic sections

M1, CS1, limestone, CS2, S1, gypsum, S2, S3, paleosoil, S4, S5, convolution, S6, S7, Paleo-drainage direction, S8, C1

M: mudstone; s: siltstone; fS: fine sandstone; mS: medium sandstone; cS: coarse Sandstone; C: conglomerate

Paleo-current rose diagrams

Measures taken on LFR sedimentary structeures

Measures taken on UFR sedimentary structeures

Axes of the paleo-channels and paleo-valleys